

SUN JULY 10	12:00	12:15	12:30	12:45	1:00	1:15	1:30	1:45	2:00	2:15	2:30	2:45	3:00	3:15	3:30	3:45	4:00	4:15	4:30	4:45	5:00	5:15	5:30	5:45	6:00	6:15	6:30	6:45	7:00	7:15	7:30	7:45	8:00	8:15	8:30	8:45	9:00	9:15	9:30	9:45	10:00	10:15	10:30	10:45
COAST CAPITAL SAVINGS MAIN STAGE	COAST SALISH WELCOME	DAL RICHARDS ORCHESTRA						BOREALIS STRING QUARTET					L SUBRAMANIAM					VANCOUVER SYMPHONY ORCHESTRA Bramwell Tovey, Conductor					SPIRIT OF THE WEST						DAN MANGAN															
TRAIL'S EDGE STAGE	SAINT-PIERRE			SILK ROAD - JOU TOU					VEDA HILLE				AIDAN KNIGHT					THE BELLE GAME				THE DUSTIN BENTALL OUTFIT				WE ARE THE CITY			HEY OCEAN!															
FAMILY STAGE	TAIYUAN PUPPET THEATRE			HENRY CHARLES	BILL WALLACE	THE DUSTY FLOWERPOT CABARET					TAIYUAN PUPPET THEATRE	BILL WALLACE	THE SALTENS																															
KIDZONE	BOATMAKING , FACE PAINTING , ORIGAMI																																											
			12:45 TAIYUAN PUPPET DEMO, 1:00 WORKSHOP																TAIYUAN PUPPET WORKSHOP																									
STORIES ON WHEELS			UPPER FIELD										UPPER FIELD									BROCKTON OVAL																						
UPPER FIELD			RUN, JUMP, THROW																																									
TOTEM POLES & LOWER FIELD															NEWORLD PODPLAY: WATCH OUT FOR BIKES																													
															MUSQUEAM WARRIORS					BOLLYWOOD BIRTHDAY PARTY																								
BROCKTON OVAL			BC LIONS FOOTBALL KICKING & THROWING PRACTICE																																									
			SPORT DEMOS: LACROSSE, GOLF & WHEELCHAIR RUGBY																																									





JULY 8, 9, 10 2011
BROCKTON POINT STANLEY PARK
celebratevancouver125.ca

CELEBRATEVANCOUVER125.CA/TRANSPORTATION

GETTING HERE

Vancouver 125 Summer Live will draw large crowds to Stanley Park. As there will be driving and parking restrictions, and in keeping with the City of Vancouver's sustainability objectives, we encourage festival patrons to arrive by bus, bicycle or on foot via the seawall. Cycling or walking will be the most expedient way to get easy access to the festival site at Stanley Park's Brockton Point.

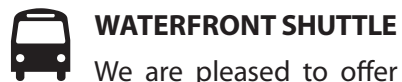


CYCLE
There will be two free, secure and staffed bicycle compounds in the festival area at Brockton Point. Think of this bike valet like a coat check for bikes! Follow the seawall into the park, and look for signage to guide you. It's a 5-8 minute bike ride from the roundabout at the entrance to Stanley Park to our bicycle compounds.



WALK
Walk along the seawall and follow the signs for Brockton Point. The park is

within easy walking distance from downtown, the West End or False Creek. It's about a 10-12 minute walk to the festival site from the roundabout at the entrance to Stanley Park.



WATERFRONT SHUTTLE
We are pleased to offer free shuttle bus service from Waterfront Station to the festival (drop off will be near the totem poles at Brockton Point). The shuttle runs daily from 11am to 11pm, departing every 15 minutes. Board the shuttle on West Cordova Street, one block west of Waterfront Station (Cordova St and Granville St).

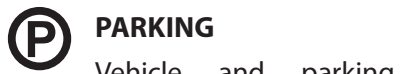


PARK SHUTTLE
We are also offering a free shuttle service within Stanley Park. Pick up and drop off stops are located at the two parking pay stations on Pipeline Road (by Park Drive and by the entrance to Beaver Lake), on Pipeline Road by the entrance to the works yard parking lot, at the Vancouver Trolley Company stop in the bus loop, on Park Drive across from the Park's Information Centre, and at the

totem poles at Brockton Point. Service will be approximately every 15 minutes, ending at 12 midnight. Starts at 4:30pm Friday; starts at 12:00 noon Saturday & Sunday.



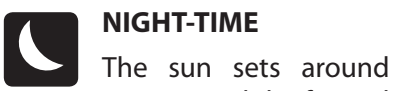
PUBLIC TRANSIT
Use the Skytrain, SeaBus or city bus system to travel to Waterfront Station where you can catch a free shuttle bus to and from Stanley Park (see "Waterfront Shuttle" above). As well, the #19 bus stops near the Rose Garden and Malkin Bowl area. From here you can hop on a Park Shuttle (see above) or walk about 8-10 minutes from this bus stop to Brockton Point. Translink.ca



PARKING
Vehicle and parking access will be very limited, and there will be no public parking near the festival site in Brockton Point. Your best bet for parking is to try one of the lots near Waterfront Station, and hop on the free shuttle to Brockton Point. If you do drive to the park, look for parking near Pipeline Road,



and then hop on the free Park Shuttle (see above). Pay parking is in effect throughout the park; buy tickets at pay stations for hourly or daily parking.



NIGHT-TIME
The sun sets around 9:15pm, and the festival ends nightly at 11pm. If you are cycling, bring your headlamp or bike lights. Bring a flashlight if you're walking. Many areas of the park are not lit at night and we want everyone to get home safely. The last shuttle to

Waterfront Station will leave the totem pole area at 12:30am, and the last Park Shuttle will leave at 12 midnight. The last two Translink buses leave the park at 12:57am and 1:27am.



WHEELCHAIR ACCESS
Each of the three festival stages will have viewing platforms for patrons in wheelchairs, and a dedicated parking lot for people with disabilities. This parking lot is the Cricket Lot, marked on the legend as **M**.

BUS, CYCLE OR WALK FOR EASY ACCESS TO THE FESTIVAL SITE AT STANLEY PARK'S BROCKTON POINT